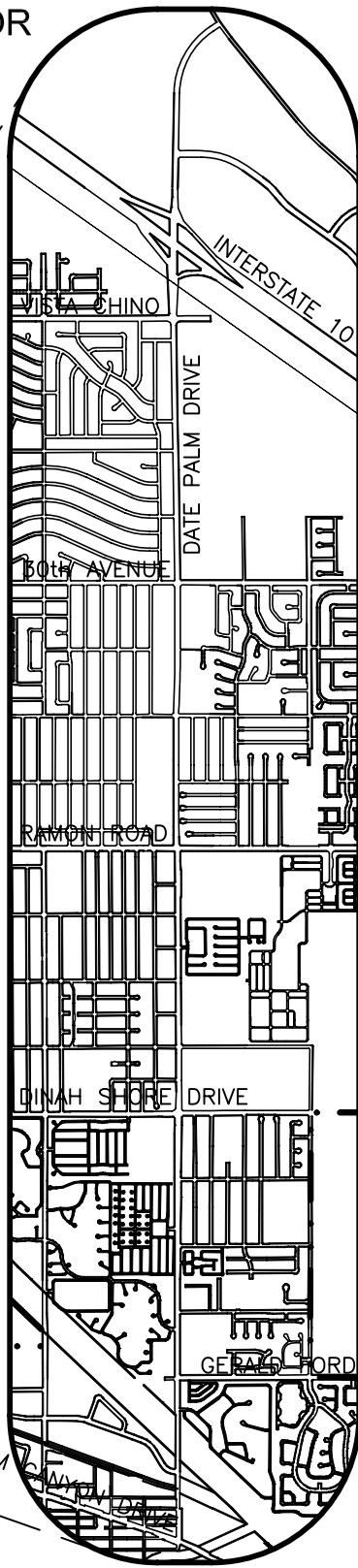
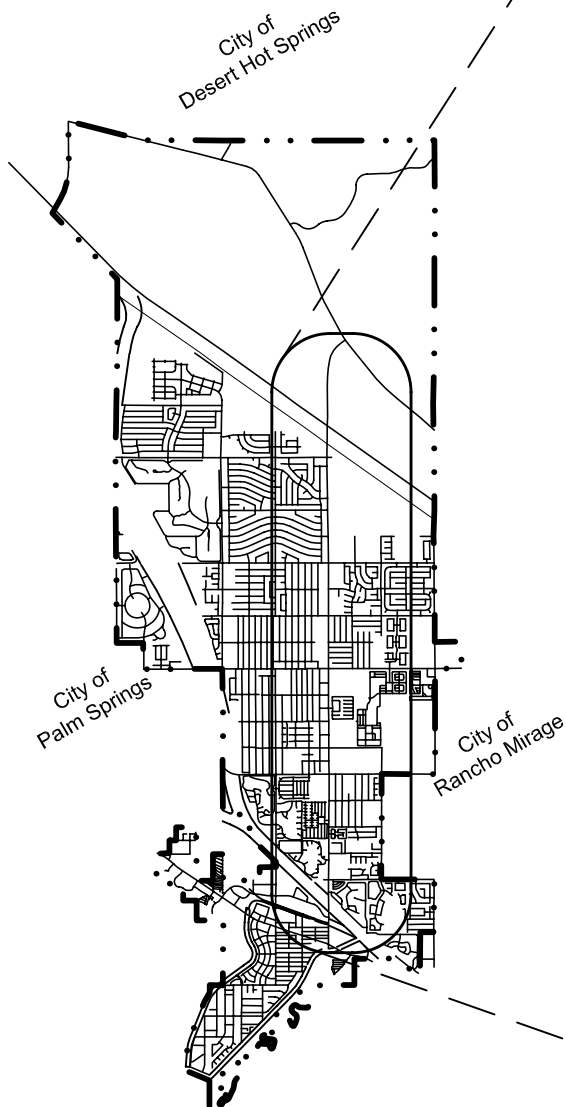




EXHIBIT - DATE PALM DRIVE CORRIDOR VICINITY MAP



C:\drawings\Planning\Leisa Lutes\Compass Blueprint\SCAG Compass.dwg [Layout1] May 13, 2009 - 1:40pm klockwood



Cathedral City
THE SPIRE OF THE DESERT
 City of Cathedral City
 68-700 Avenida Lalo Guerrero
 Cathedral City, Ca. 92234
 Ph. (760) 770-0340

CITY OF CATHEDRAL CITY
 DATE PALM DRIVE CORRIDOR CONNECTOR PLAN
 2009 SCAG COMPASS BLUEPRINT
 DEMONSTRATION PROJECT PROPOSAL
 MAY 15, 2009

Scale:	N.T.S.
Date:	
Sheet:	1 of 1 Sheets
Drawn By:	KSL
Checked By:	—