R1 - Vacant Parcels

Total Area = 0.35 ac.

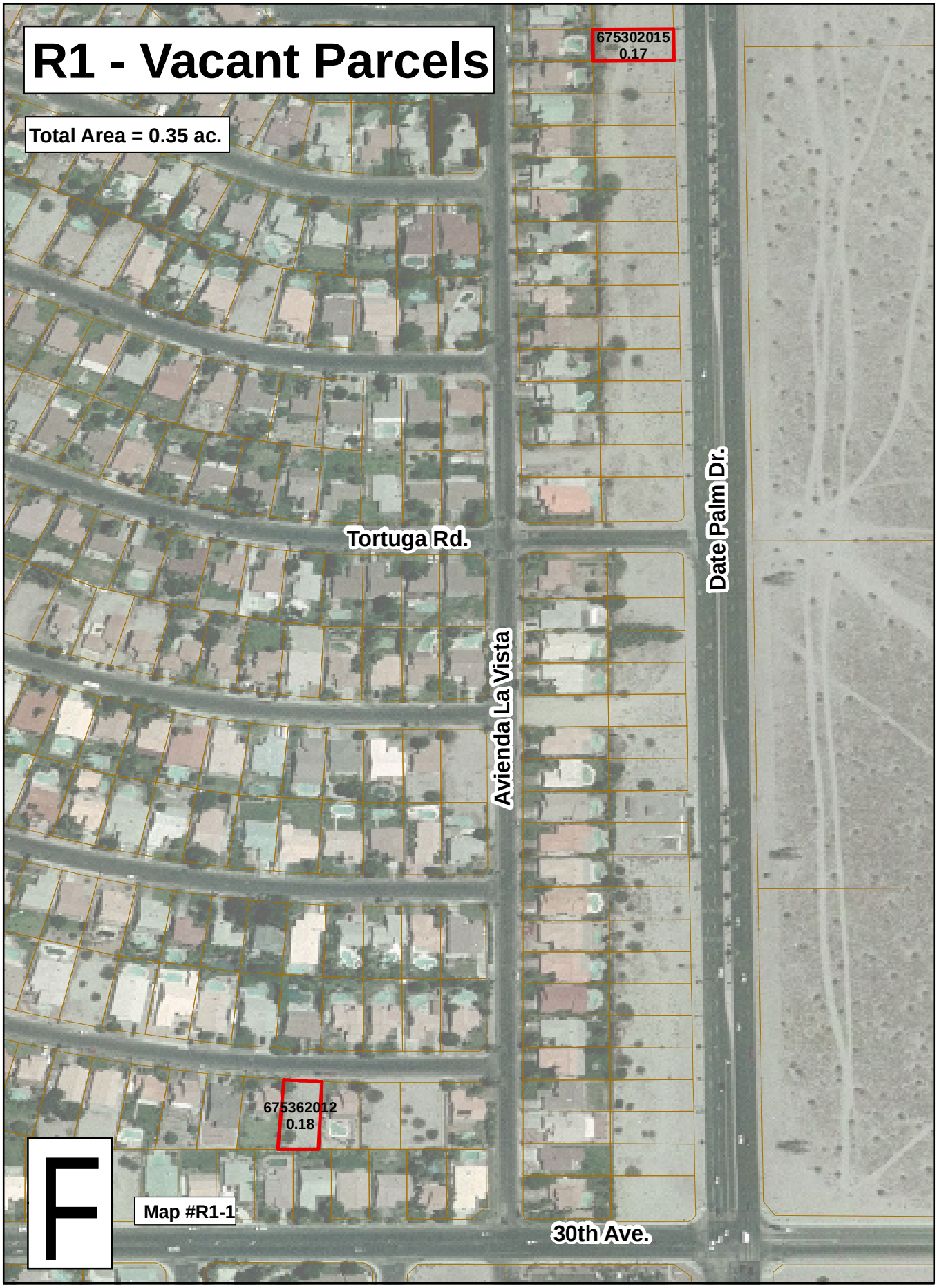

F

Map #R1-1

R1 - Vacant Parcels

Total Area = 0.19 ac.

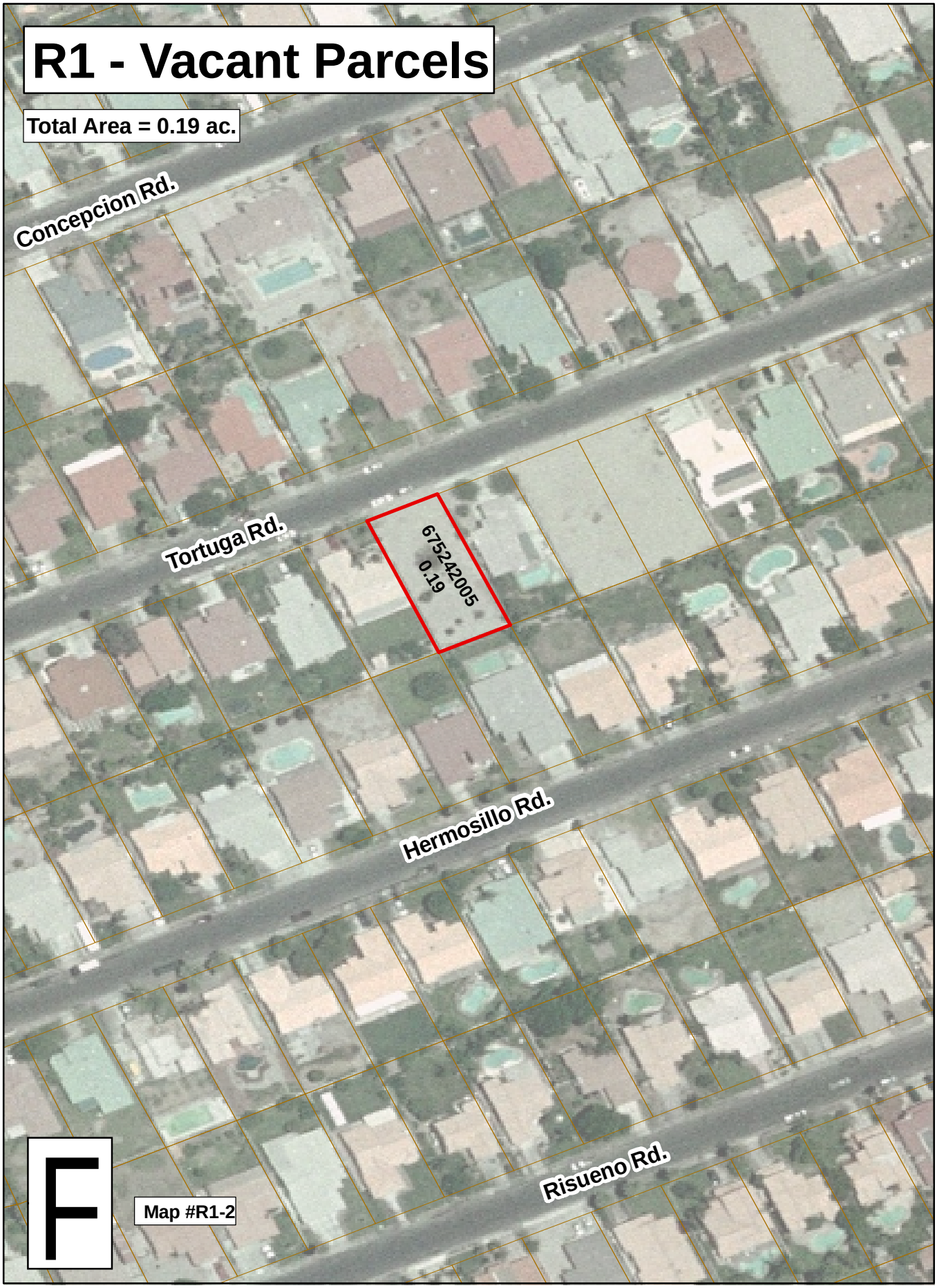

F

Map #R1-2

R1 - Vacant Parcels
Total Area = 2.04 ac.
677291018
1.01
677291007
1.03
San Mateo Dr.
San Antonio Dr.
San Joaquin Dr.
San Luis Rey Dr.
F
Map #R1-3

R1 - Vacant Parcels

Total Area = 3.19 ac.

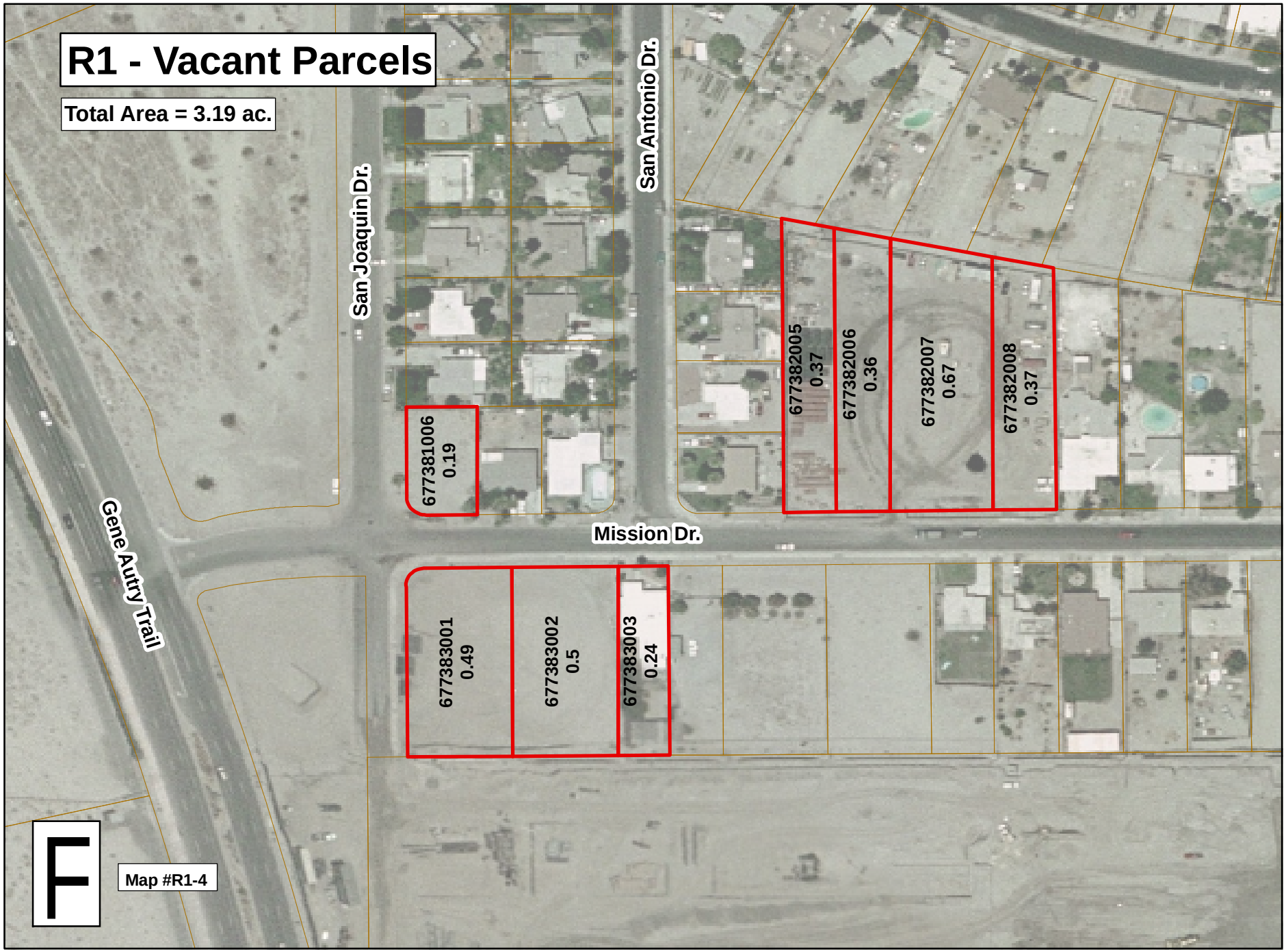

F

Map #R1-4

R1 - Vacant Parcels
Total Area = 1.55 ac.
Santa Barbara Dr.
677373008
1.55
Mission Dr.
Mission Ct.
F
Map #R1-5

R1 - Vacant Parcels
Total Area = 0.19 ac.
Vega Rd.
Whispering Palms Trail
678081019
0.19
Galardo Rd.
F
Map #R1-6

R1 - Vacant Parcels
Total Area = 0.17 ac.
Baristo Rd.
670197005
0.17
El Toro Rd.
Victor Rd.
F
Map #R1-7

R1 - Vacant Parcels
Total Area = 0.93 ac.
680251055
0.17
680252022
0.19
680302021
0.19
680301002
0.19
680301001
0.19
Navajo Trail
Pueblo Trail
Cathedral Canyon Dr.
Wishing Well Trail
33rd Ave.
F
Map #R1-8

R1 - Vacant Parcels
Total Area = 0.09 ac.
680311036
0.09
Canyon Vista Rd.
Monte Vista Rd.
Aurora Vista Rd.
33rd Ave.
F
Map #R1-9

R1 - Vacant Parcels
Total Area = 0.17 ac.
680371055
0.17
Pueblo Trail
Cathedral Canyon Dr.
Wishing Well Trail
Ortega Rd.
F
Map #R1-10

R1 - Vacant Parcels
Total Area = 0.38 ac.
680421031
0.19
680432011
0.19
Shifting Sands Trail
Whispering Palms Trail
Sky Blue Water Trail
Dinah Shore Dr.
F
Map #R1-11

R1 - Vacant Parcels
Total Area = 0.22 ac.
680482018
0.22
Rancho Vista Rd.
Via Echo
Date Palm Dr.
Dinah Shore Dr.
F
Map #R1-12

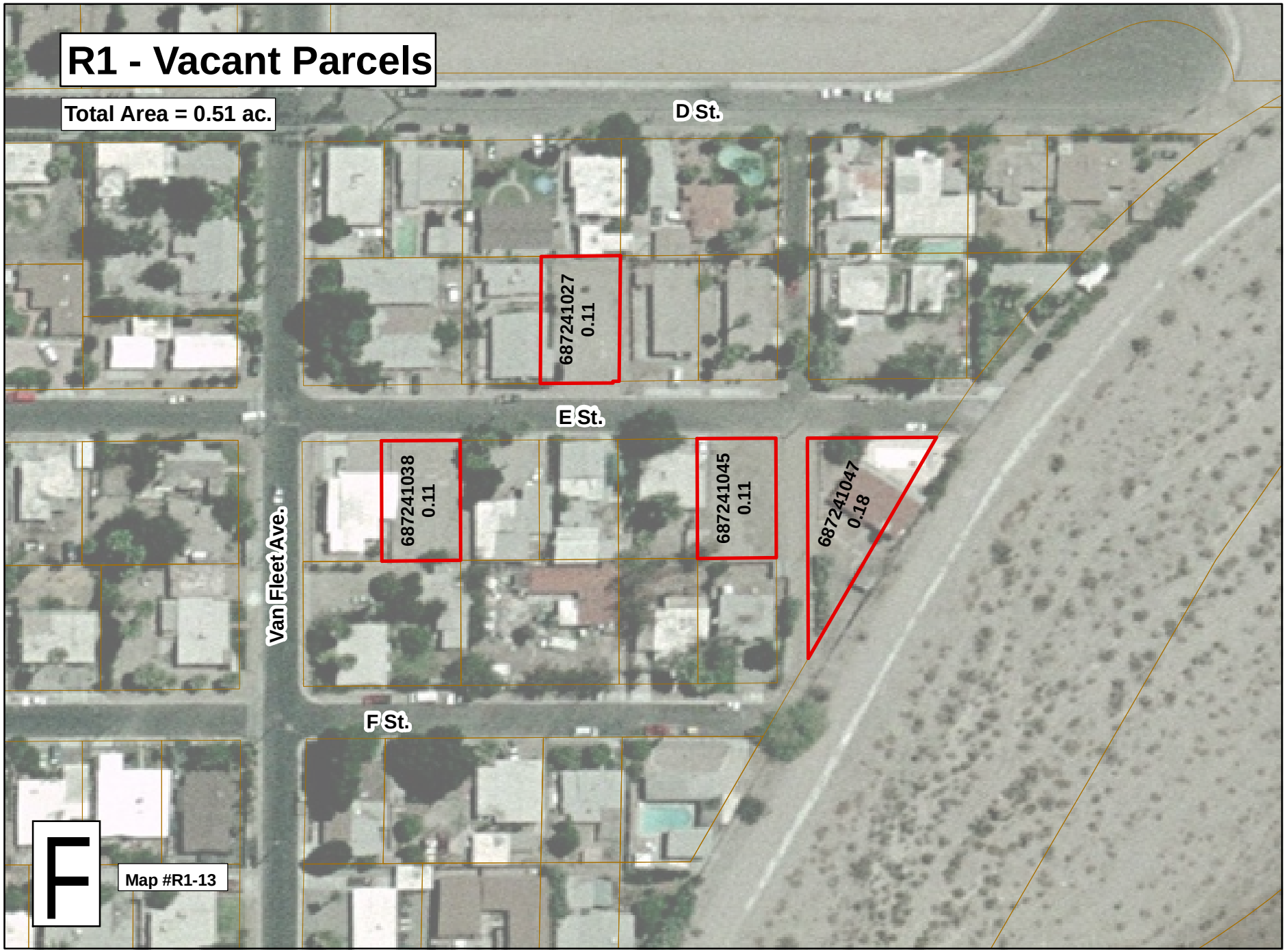
R1 - Vacant Parcels
Total Area = 0.51 ac.
D St.
E St.
F St.
Van Fleet Ave.
687241027
0.11
687241038
0.11
687241045
0.11
687241047
0.18
F
Map #R1-13

R1 - Vacant Parcels

Total Area = 0.11 ac.

F

Map #R1-14

R2 Vacant Parcels
Vista Chino
675051001
0.23
675051002
0.19
675051003
0.19
675051004
0.18
675051021
0.19
675051014
0.19
Landau Blvd.
Avenida La Paz
675071009
0.18
Map #1
N

R2 - Vacant Parcels

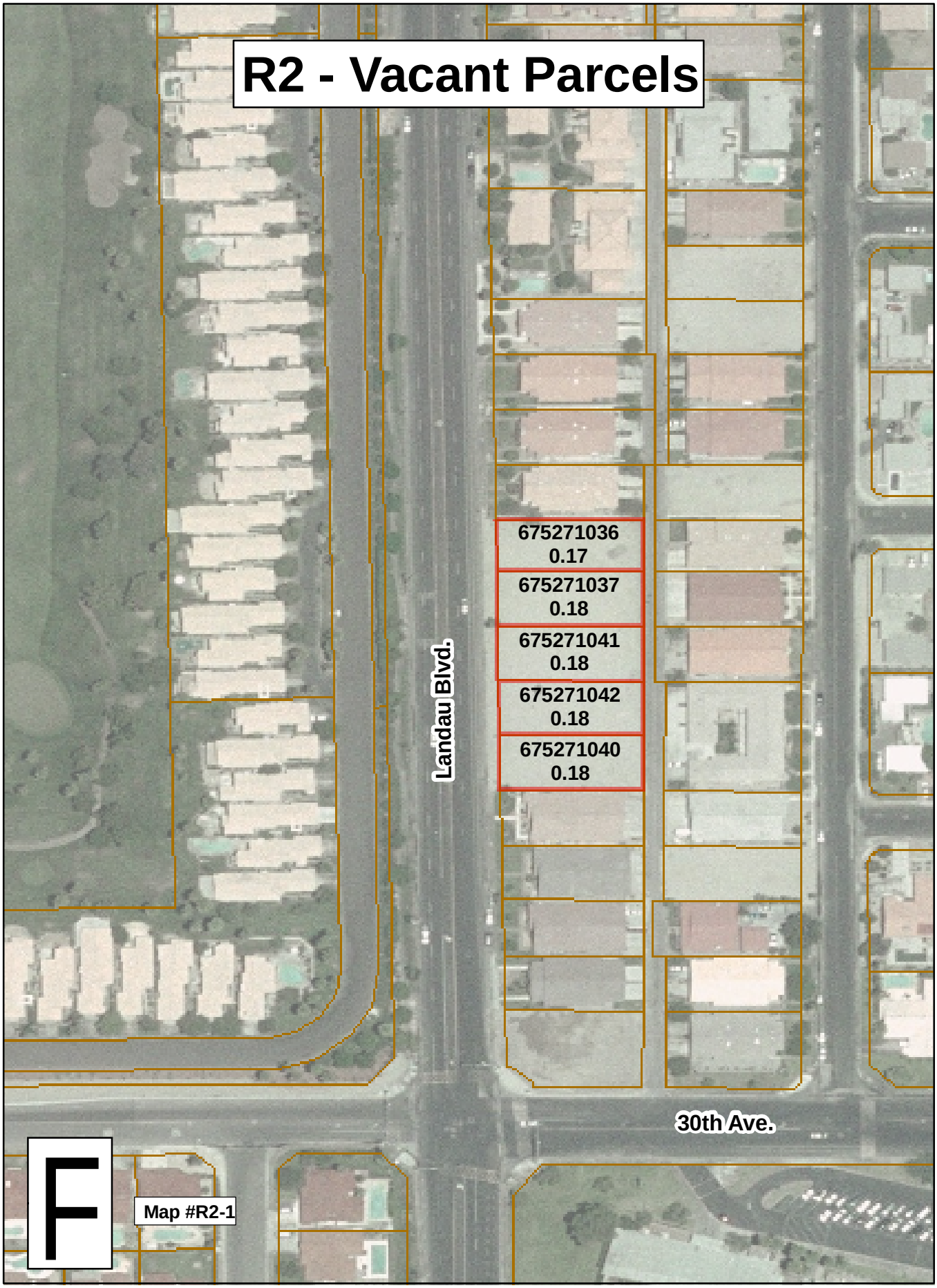

R2 Vacant Parcels
677410009
5.67
Mission Dr.
677420016
30.57
San Luis Rey Dr.
Ramon Rd.
Map #5
N

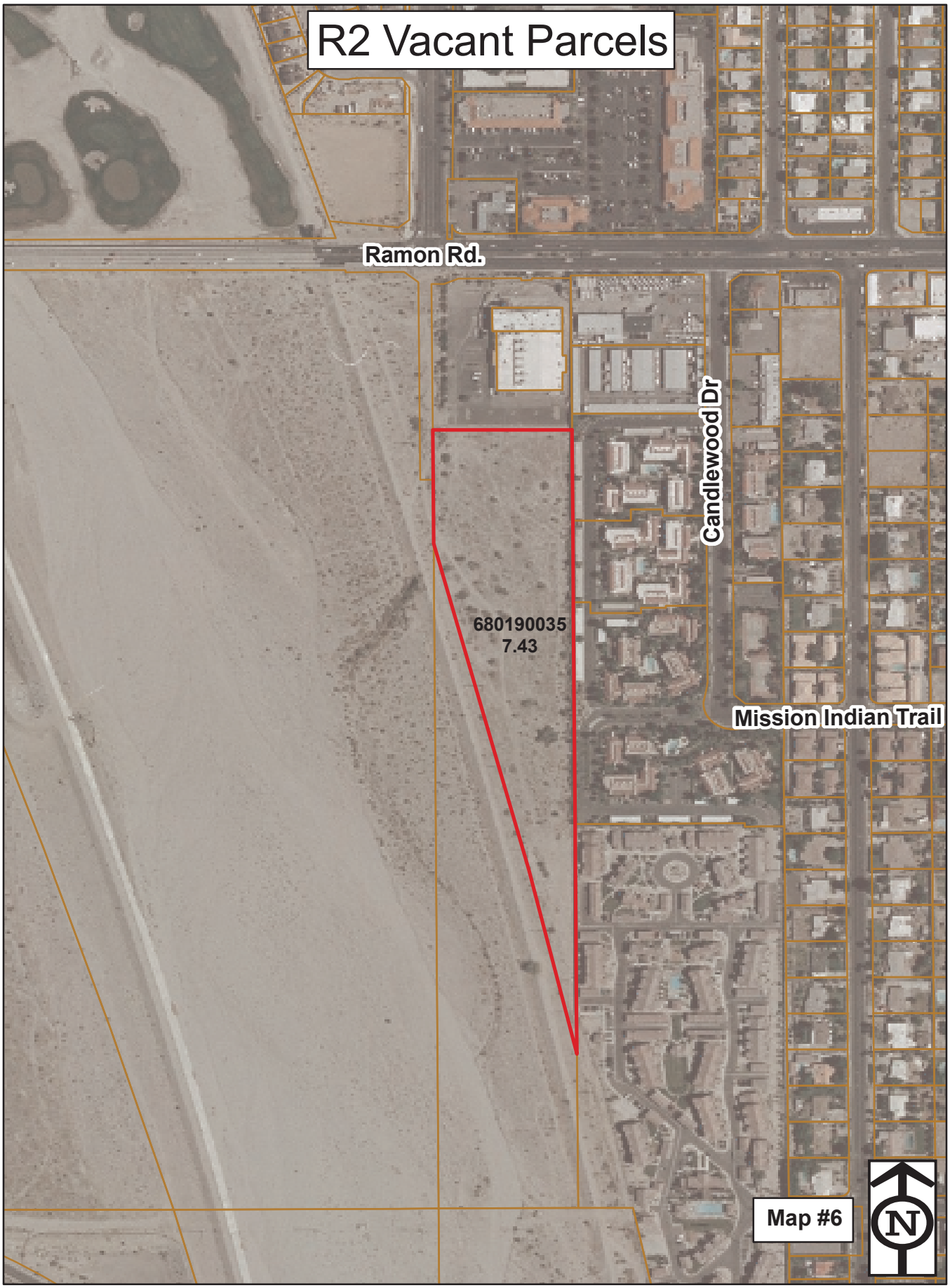
R2 Vacant Parcels
Ramon Rd.
Candlewood Dr
680190035
7.43
Mission Indian Trail
Map #6
N

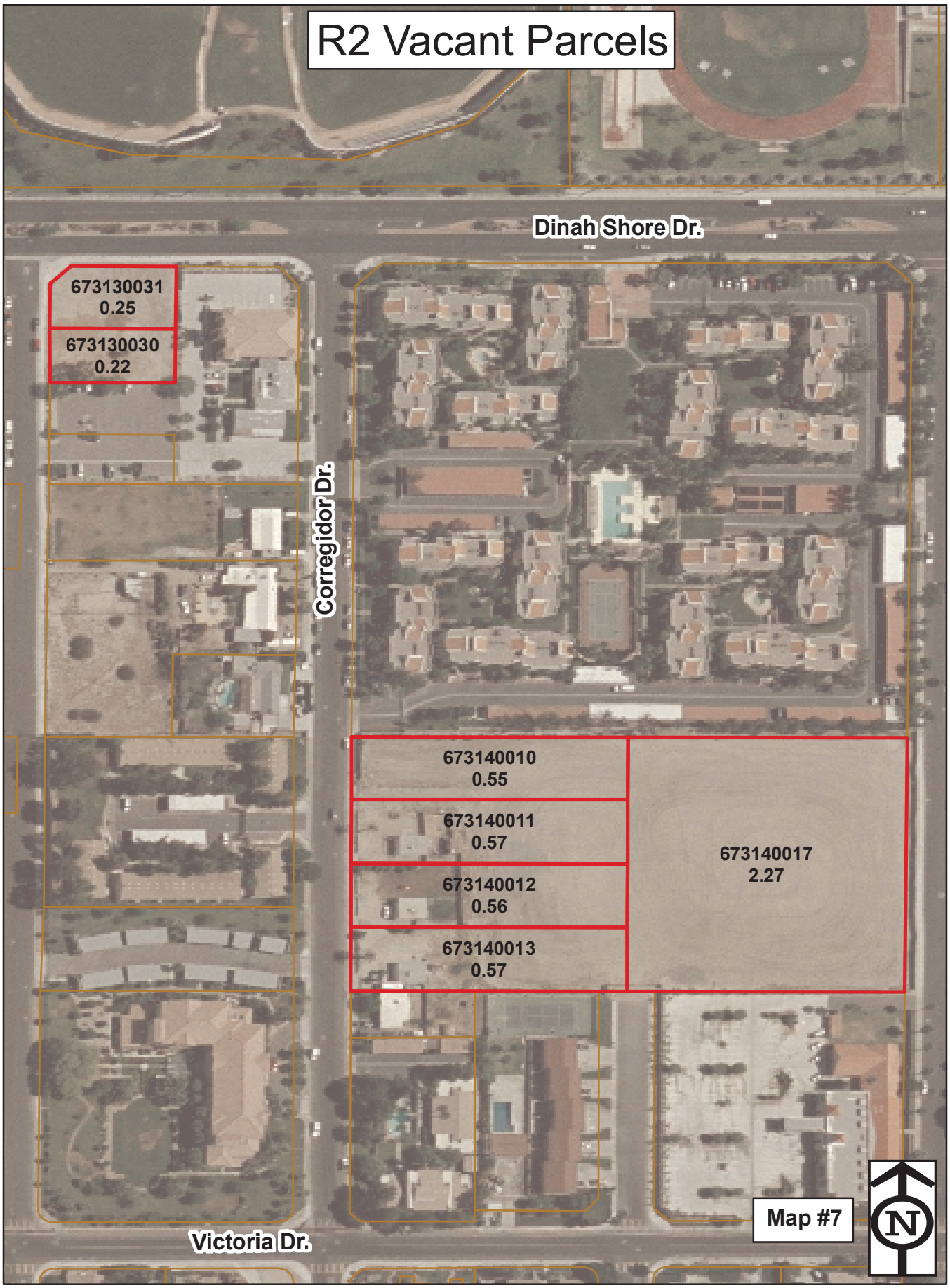
R2 Vacant Parcels
Dinah Shore Dr.
673130031
0.25
673130030
0.22
Corregidor Dr.
673140010
0.55
673140011
0.57
673140012
0.56
673140013
0.57
673140017
2.27
Victoria Dr.
Map #7
N

RR Vacant Parcels
Golf Club Dr.
Bolero Rd.
681310031
2.35
Approximately 2.25 Ac.
681310011
2.5
681310014
5
681310016
2.5
Jones Rd.
Map #6
N

R3 Vacant Parcels
Ramon Rd.
Cathedral Canyon Dr.
Corral Rd.
680260025
0.89
680260031
3.58
680260032
3.58
Map #1
N

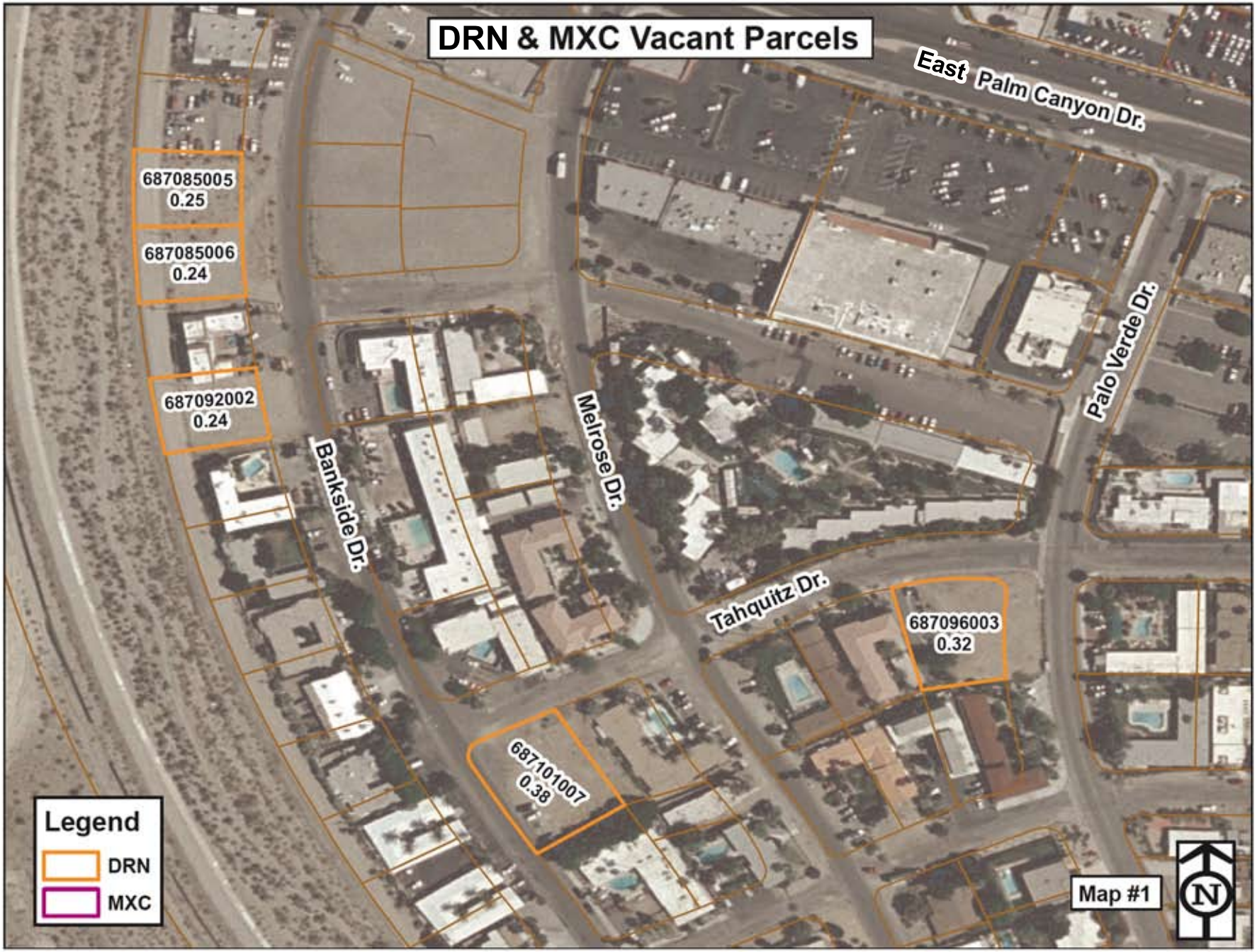
DRN & MXC Vacant Parcels
East Palm Canyon Dr.
Palo Verde Dr.
Melrose Dr.
Bankside Dr.
Tahquitz Dr.
687085005
0.25
687085006
0.24
687092002
0.24
687096003
0.32
687101007
0.38
Legend
DRN
MXC
Map #1
N

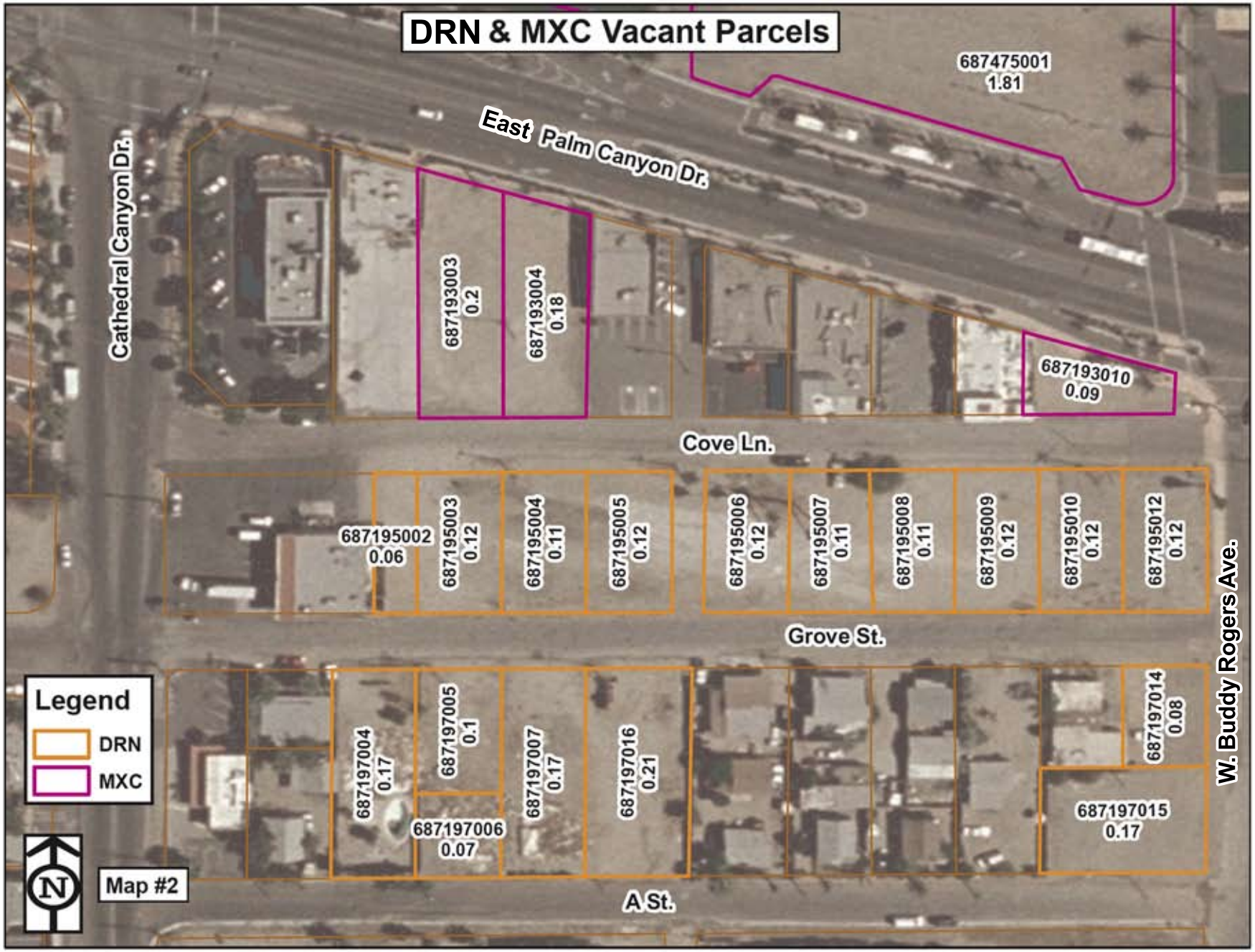
DRN & MXC Vacant Parcels
East Palm Canyon Dr.
Cathedral Canyon Dr.
Cove Ln.
Grove St.
A St.
W. Buddy Rogers Ave.
687475001
1.81
687193003
0.2
687193004
0.18
687193010
0.09
687195002
0.06
687195003
0.12
687195004
0.11
687195005
0.12
687195006
0.12
687195007
0.11
687195008
0.11
687195009
0.12
687195010
0.12
687195012
0.12
687197004
0.17
687197005
0.1
687197006
0.07
687197007
0.17
687197016
0.21
687197014
0.08
687197015
0.17
Legend
DRN
MXC
N
Map #2

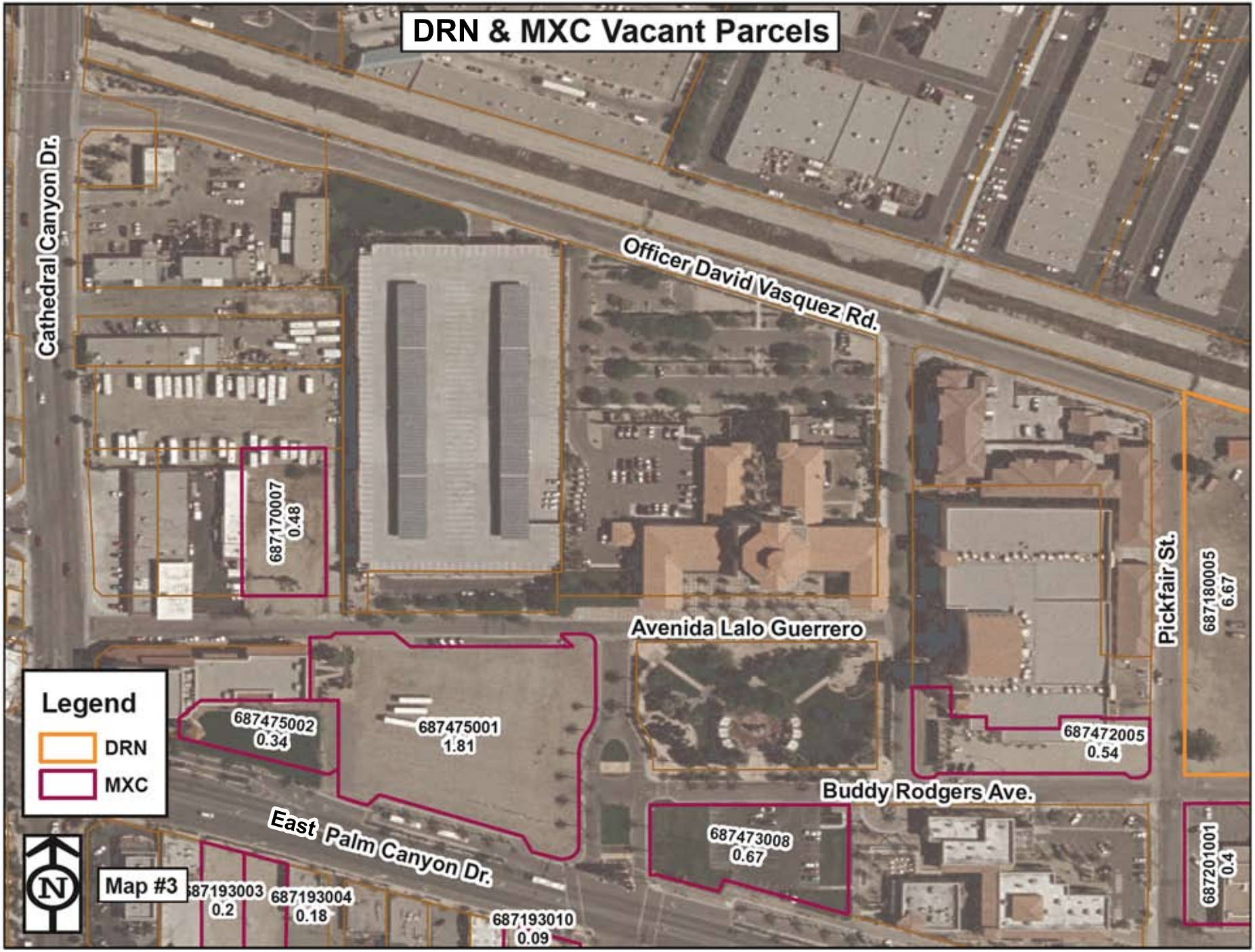
DRN & MXC Vacant Parcels
Cathedral Canyon Dr.
Officer David Vasquez Rd.
Avenida Lalo Guerrero
Pickfair St.
Buddy Rodgers Ave.
East Palm Canyon Dr.
687170007
0.48
687475002
0.34
687475001
1.81
687472005
0.54
687180005
6.67
687473008
0.67
687201001
0.4
687193003
0.2
687193004
0.18
687193010
0.09
Legend
DRN
MXC
N
Map #3

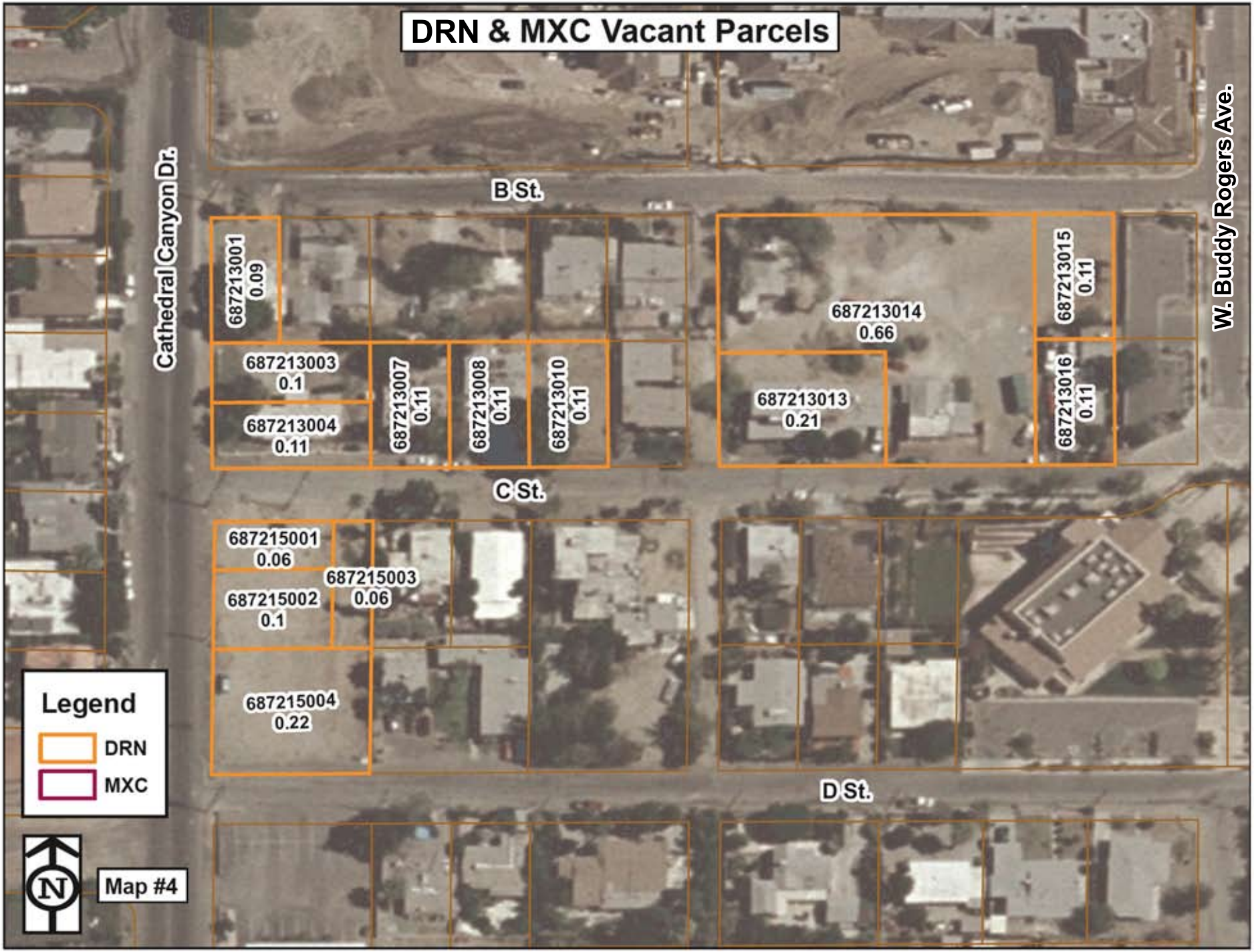
DRN & MXC Vacant Parcels
B St.
C St.
D St.
Cathedral Canyon Dr.
W. Buddy Rogers Ave.
687213001
0.09
687213003
0.1
687213004
0.11
687213007
0.11
687213008
0.11
687213010
0.11
687213014
0.66
687213013
0.21
687213015
0.11
687213016
0.11
687215001
0.06
687215002
0.1
687215003
0.06
687215004
0.22
Legend
DRN
MXC
N
Map #4

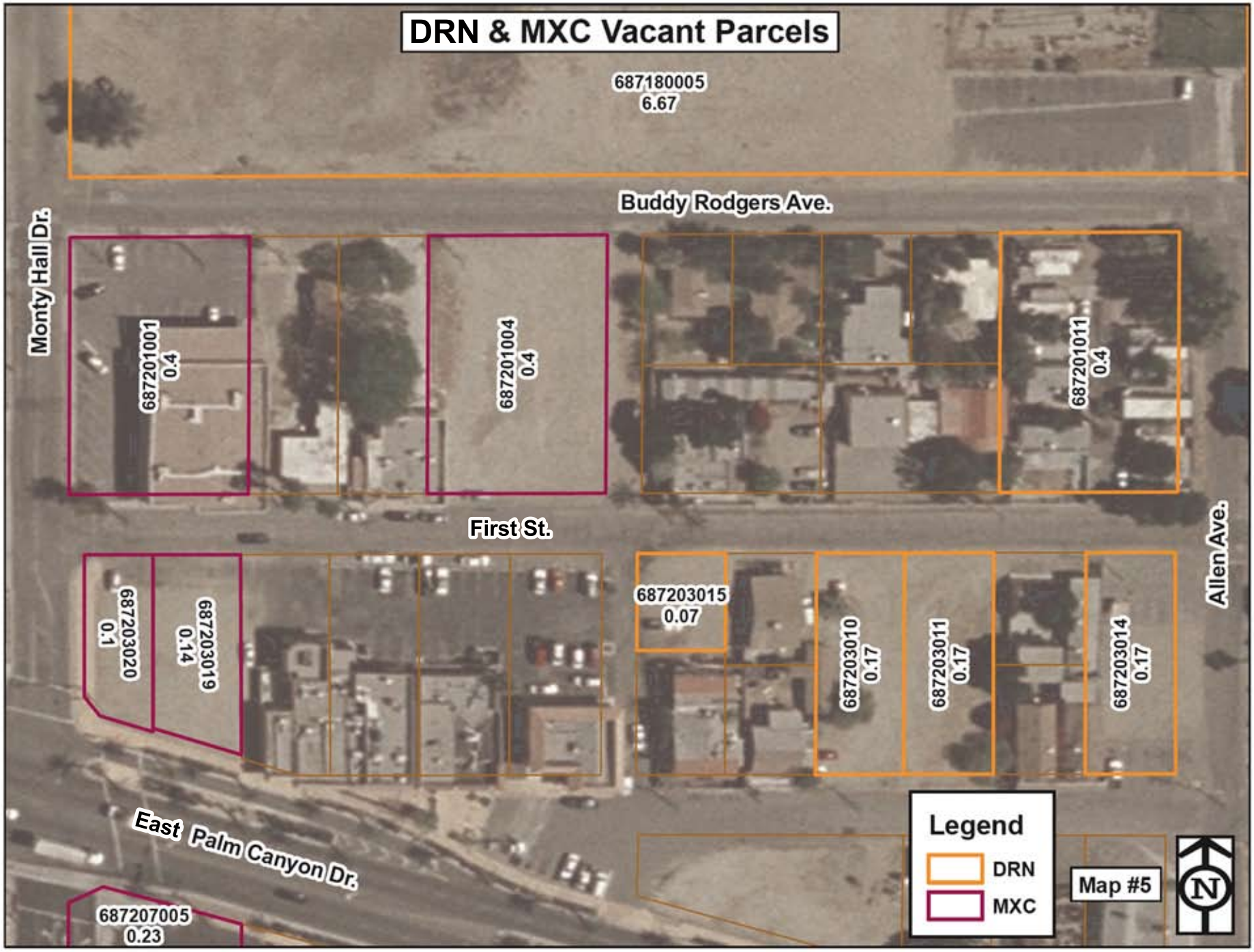
DRN & MXC Vacant Parcels
687180005
6.67
Buddy Rodgers Ave.
Monty Hall Dr.
687201001
0.4
687201004
0.4
687201011
0.4
First St.
Allen Ave.
687203020
0.1
687203019
0.14
687203015
0.07
687203010
0.17
687203011
0.17
687203014
0.17
East Palm Canyon Dr.
687207005
0.23
Legend
DRN
MXC
Map #5
N

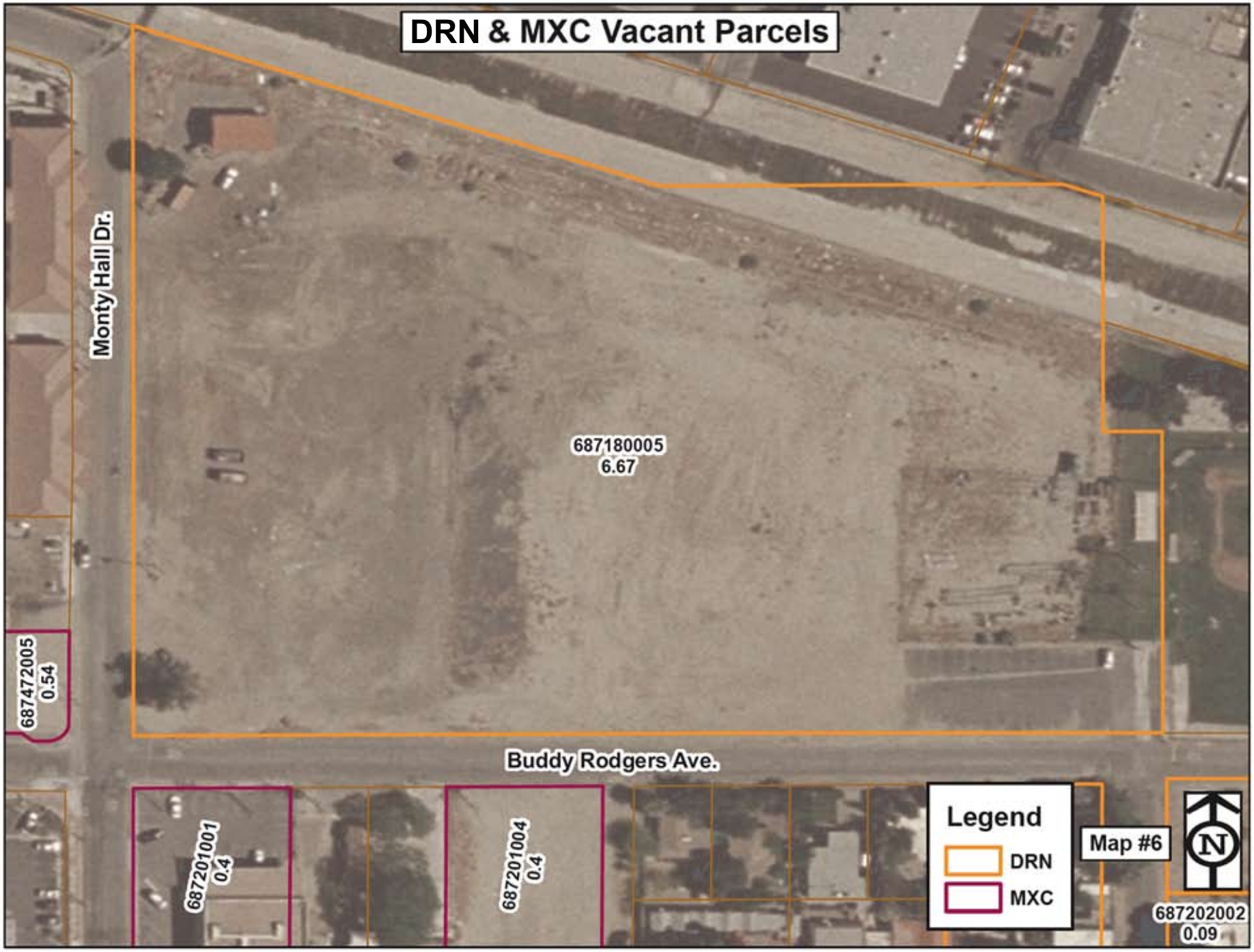
DRN & MXC Vacant Parcels
Monty Hall Dr.
687180005
6.67
687472005
0.54
Buddy Rodgers Ave.
687201001
0.4
687201004
0.4
Legend
DRN
MXC
Map #6
N
687202002
0.09

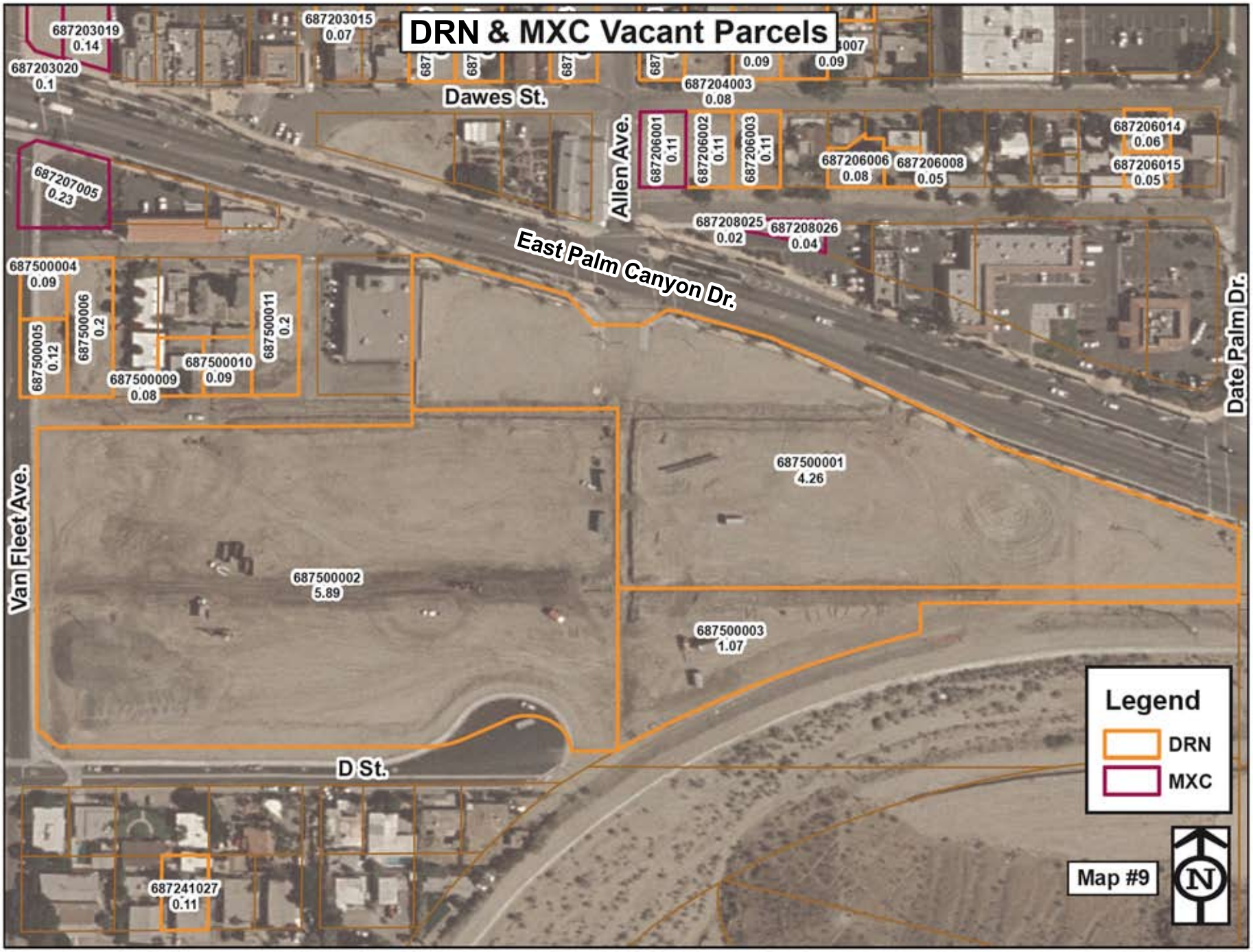
DRN & MXC Vacant Parcels
687203019
0.14
687203020
0.1
687203015
0.07
Dawes St.
687204003
0.08
0.09
0.09
687206001
0.11
687206002
0.11
687206003
0.11
Allen Ave.
687206006
0.08
687206008
0.05
687206014
0.06
687206015
0.05
687207005
0.23
687208025
0.02
687208026
0.04
East Palm Canyon Dr.
Date Palm Dr.
687500004
0.09
687500005
0.12
687500006
0.2
687500009
0.08
687500010
0.09
687500011
0.2
Van Fleet Ave.
687500001
4.26
687500002
5.89
687500003
1.07
D St.
687241027
0.11
Legend
DRN
MXC
Map #9
N

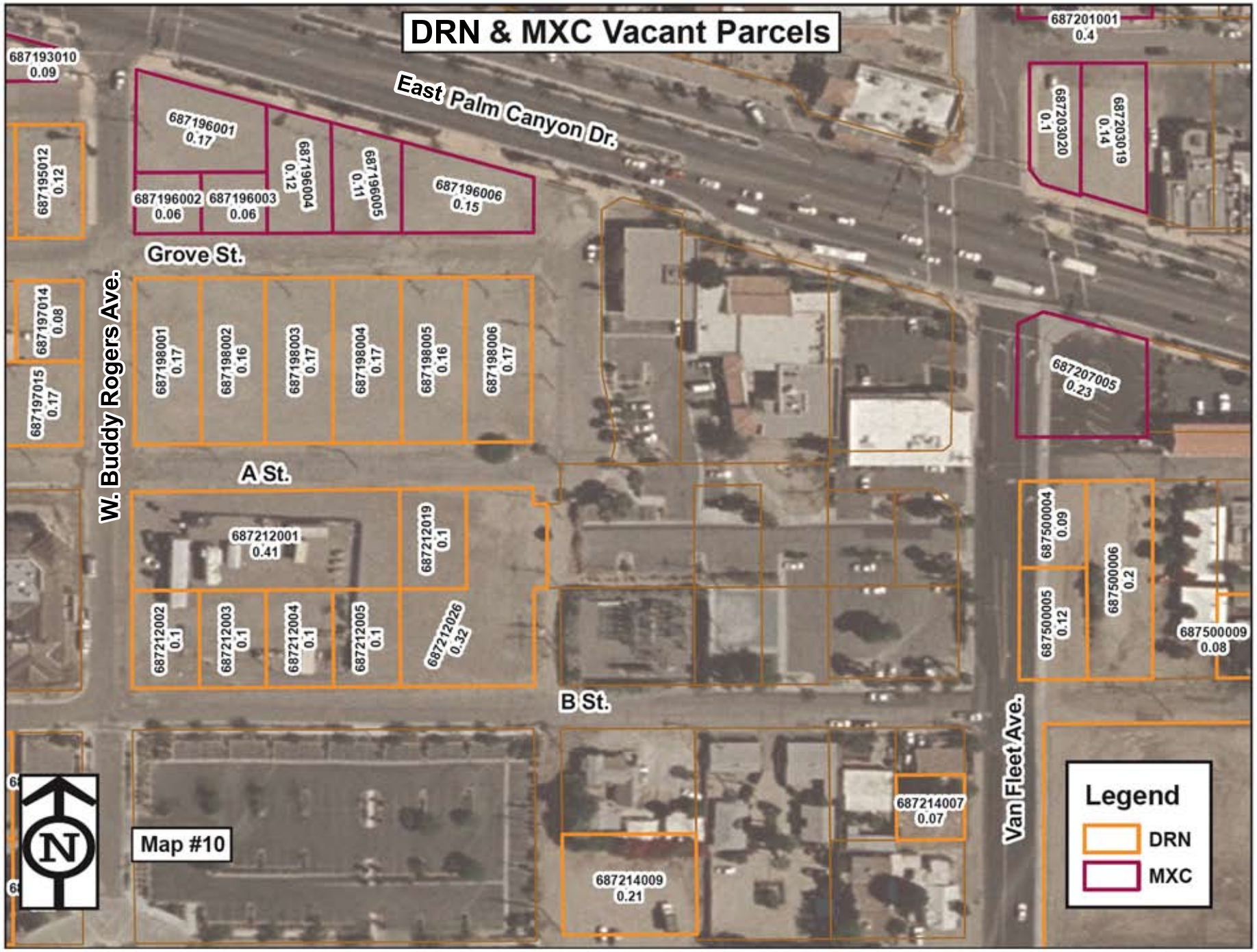
DRN & MXC Vacant Parcels
East Palm Canyon Dr.
Grove St.
A St.
B St.
W. Buddy Rogers Ave.
Van Fleet Ave.
687193010
0.09
687195012
0.12
687196001
0.17
687196002
0.06
687196003
0.06
687196004
0.12
687196005
0.11
687196006
0.15
687197014
0.08
687197015
0.17
687198001
0.17
687198002
0.16
687198003
0.17
687198004
0.17
687198005
0.16
687198006
0.17
687212001
0.41
687212019
0.1
687212002
0.1
687212003
0.1
687212004
0.1
687212005
0.1
687212026
0.32
687214007
0.07
687214009
0.21
687201001
0.4
687203020
0.1
687203019
0.14
687207005
0.23
687500004
0.09
687500005
0.12
687500006
0.2
687500009
0.08
Map #10
N
Legend
DRN
MXC